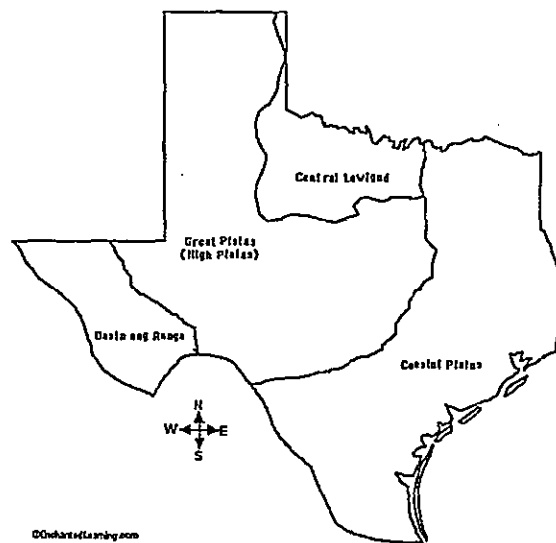
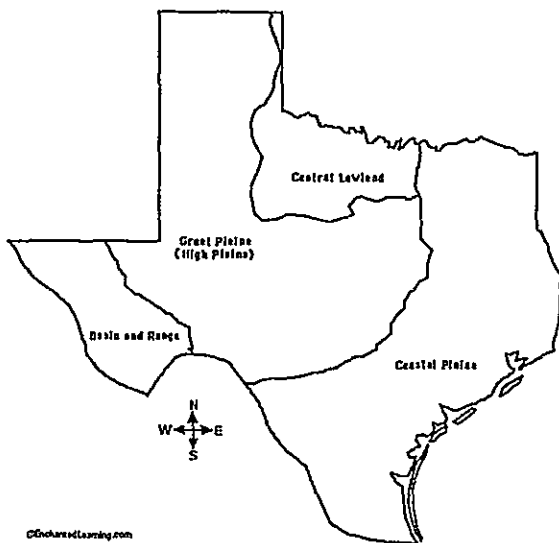
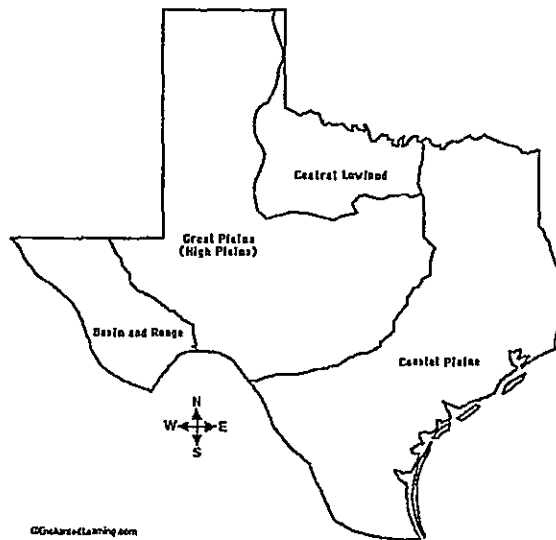
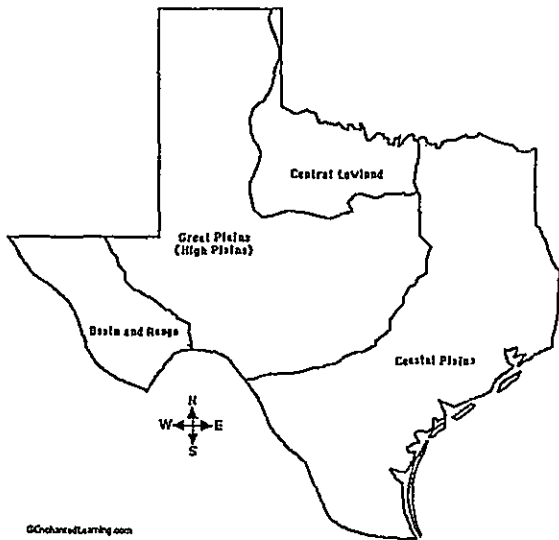


# Regions of Texas

## Cooperative Learning Activity



## Economic Resources

### **Economic Resources (including, Agriculture: Livestock and Crops)**

- Farming - cotton, wheat (irrigation from wells)
- Ranching - cattle, sheep, goat
- Oil and gas in the Permian Basin
- Short grasses
- Mesquite, cedar, pecan, and oak trees in Edward Plateau area

### **Economic Resources (including, Agriculture: Livestock and Crops)**

- Ranching - cattle, sheep, goat
- Farming - cotton, fruits, vegetables, cantaloupes
- Farming is made possible through irrigation
- Plants - short grasses, shrubs, desert plants in plateaus and basins; pine forests in mountains

### **Economic Resources (including, Agriculture: Livestock and Crops)**

- Farming - fruits, vegetables, watermelons, oats
- Ranching - cattle,
- Cedar trees - fenceposts
- Oil and gas
- Minerals
- Commercial farming
- Tourism

### **Economic Resources (including, Agriculture: Livestock and Crops)**

- Rice (TX rice sold to more than 100 countries around the world)
- Cotton
- Sorghum
- Oranges, grapefruit, lemons due to the alluvial soils
- Factories
- Ports
- Fishing
- Tree farms for lumber business

## Natural Resources and Manufactured Products

### Natural resources

- Petroleum
- Natural gas
- Talc
- Copper
- Clay
- Sulphur
- Salt
- Limestone

### Manufactured products

- Maquiladoras (twin factories)

### Natural Resources

- Forests (Piney Woods)
- Gas
- Oil
- Petrochemical industries related to oil and gas products

### Manufactured Products

- Gasoline
- Fertilizer
- Plastics
- Medicine
- Computers

### Natural resources

- Grass
- Trees

### Manufactured products

- Aircrafts
- Agribusiness (large scale commercial farming)

Largest wool producing market in the United States

### Natural Resources

- Petroleum (oil)-Permian Basin is one of the richest oil producing areas in the state.

### Manufactured products

- Oil field equipment manufacturing
- Wool and Mohair

## Major Cities

### Cities

- El Paso

### Cities

- San Antonio
- Dallas
- Corpus Christi
- Houston

### Cities

- Fort Worth
- Arlington
- Denton
- Brownwood
- San Angelo
- Abeline
- Wichita Falls

### Cities

- Kerrville
- Fredericksburg
- Del Rio
- Lubbock
- Amarillo
- Brady

## Landforms, Bodies of Water, and Climate

### Landforms/bodies of water and climate

- Mountains
- Basins
- Canyons
- Valleys
- Rivers
- Streams

Climate= Very dry, 7 inches of rain yearly.

### Landforms/bodies of water and climate

- Hills
- Gulf of Mexico
- Coast
- Bays
- Plains
- Rivers
- Lakes
- Escarpment
- Bayou

Climate = mild climate not too hot, not too cold, lots of rain from the gulf.

### Landforms/bodies of water and climate

- Hills
- Valley
- Mesas
- Rivers
- Lakes
- Streams

Climate = less rainfall, colder in winter and hotter in summer.

### Landforms/bodies of water and climate

- Basins
- Plateaus
- Hills
- Canyons
- Escarpments
- Rivers
- Rain Aquifers
- Lakes

Climate = Minimal Rain, cold winters due to high elevation